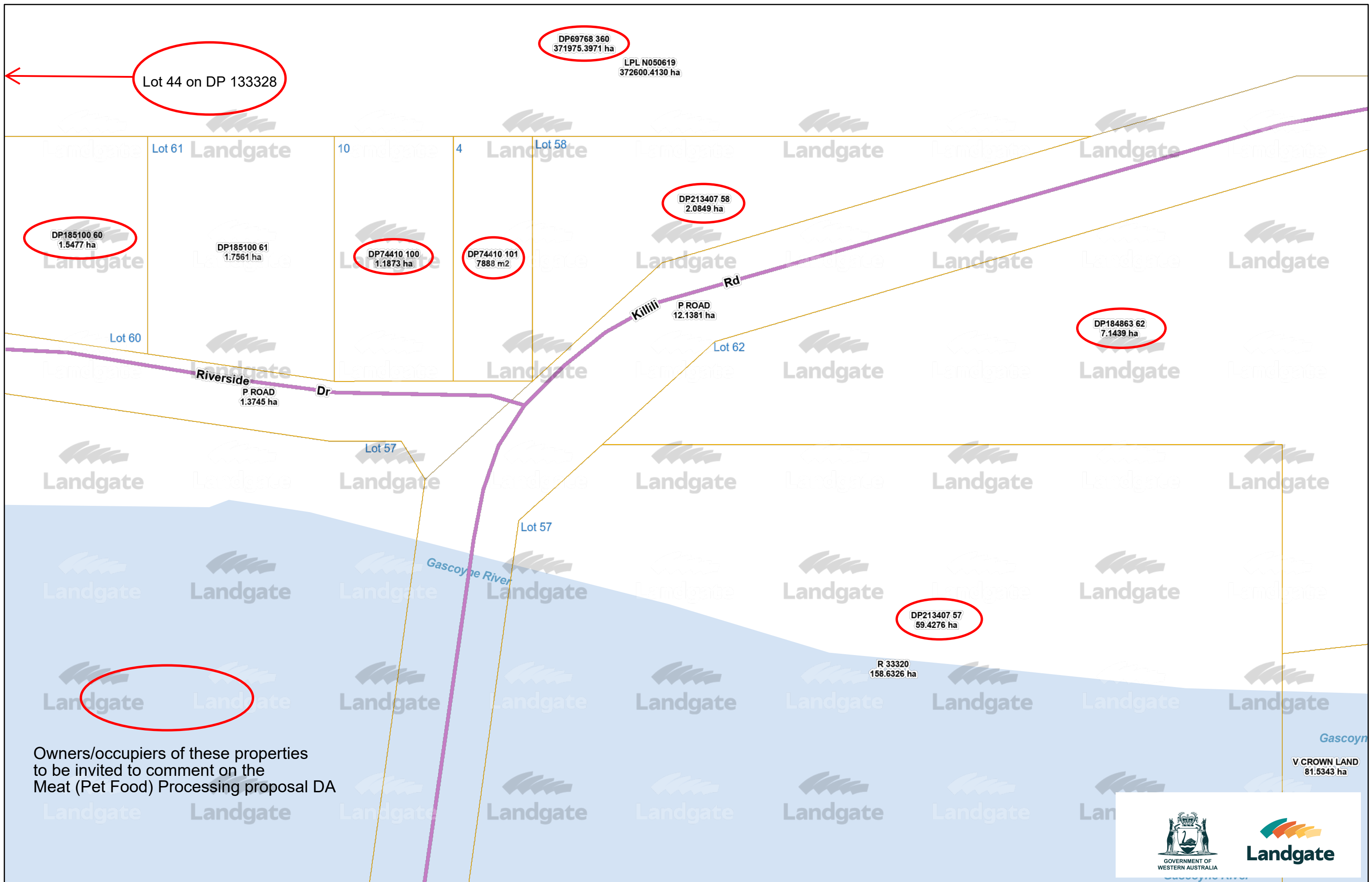


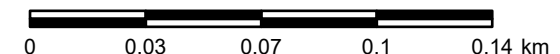
Meat (Pet Food) Processing DA consultation





Author:

Created: 5 December 2025 from Map Viewer Plus <https://map-viewer-plus.app.landgate.wa.gov.au/index.html>




1:2,257





Roads

-  Other Roads
-  Proposed Roads




Laneway, Tracks

-  Laneway
-  Laneway Unsealed
-  Other
-  Tracks



Minor Roads

-  Minor
-  Minor Unsealed



Freeways, Highways & Main Roads (L)

-  Freeway Underground
-  Freeway On Off Ramp
-  Freeway
-  National/State Highway
-  Main and National/State Highway On Off Ramp
-  State Highway Unsealed
-  Main
-  Main Unsealed



Bridges / Tunnels (Line)

-  Bridge
-  Tunnel

Bridge / Tunnel (Point)

-  Bridge
-  Footbridge

General Transport (Point)

-  TrafficLight
-  TrafficControlDevice, LevelCrossing

Cadastre

-  Lot on Plan - Boundaries